



Trip to:

1049 Park Ave

Columbus, WI 53925-1634

27.72 miles / 36 minutes

Notes



Cambridge, WI

**Download
Free App**



1. Start out going **north** on **S Pleasant St** toward **W Main St / US-12 E / US-12 W**. [Map](#)

0.08 Mi

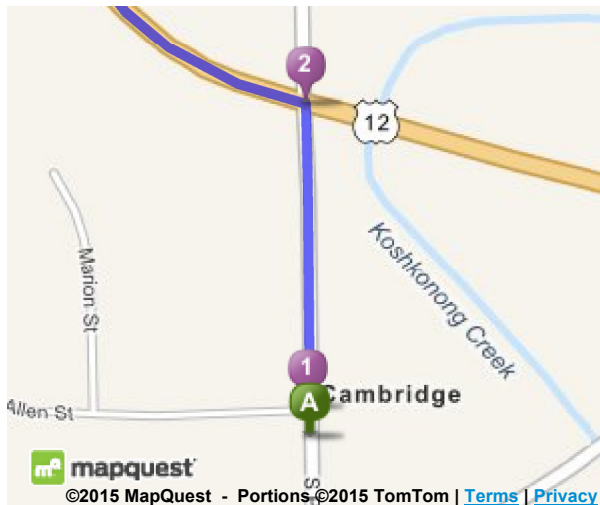
0.08 Mi Total



2. Take the 1st **left** onto **N Main St / US-12 W**. Continue to follow **US-12 W**. [Hide Map](#)

3.6 Mi

3.7 Mi Total



Elegance & Design Studio is on the left

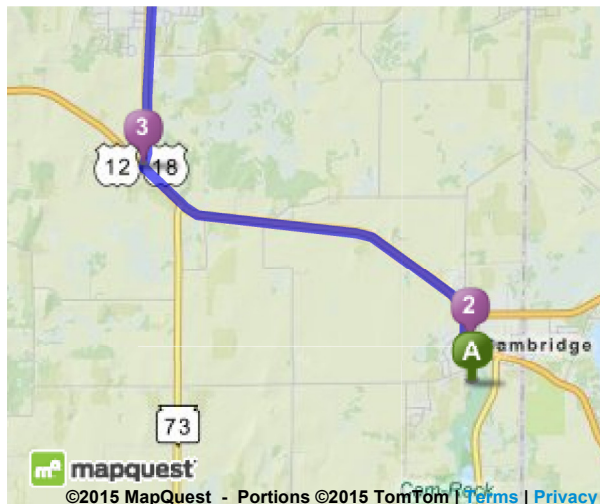
If you are on N Pleasant St and reach E Madison St you've gone about 0.1 miles too far



3. Turn **right** onto **State Road 73 / WI-73**. Continue to follow **WI-73**. [Hide Map](#)

10.0 Mi

13.7 Mi Total



WI-73 is 0.1 miles past Mikkelson Farm Dr

If you reach Nuland Rd you've gone about 0.2 miles too far



73

4. Turn **right** onto **E Main St / WI-73 / WI-19**. [Hide Map](#)

0.2 Mi

13.9 Mi Total

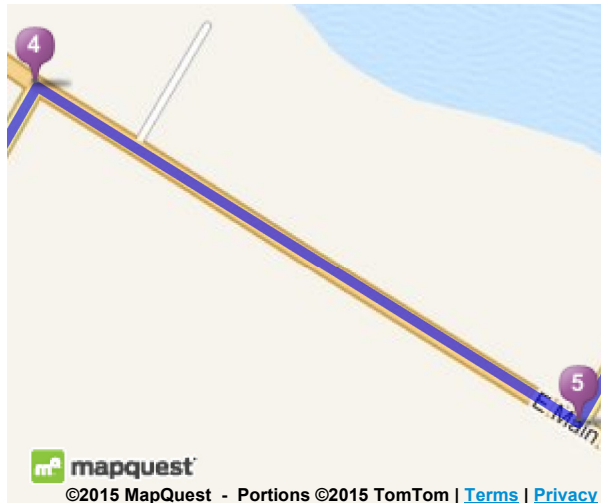


73

5. Take the 2nd **left** onto **Hubbell St / WI-73**. Continue to follow **WI-73**. [Hide Map](#)

2.0 Mi

15.9 Mi Total



WI-73 is 0.1 miles past American Legion Cir

If you are on State Highway 19 and reach Boxelder Rd you've gone about 0.2 miles too far



6. Turn **slight right** onto **State Road 73 / WI-73**. Continue to follow **WI-73**. [Hide Map](#)

0.4 Mi

16.3 Mi Total



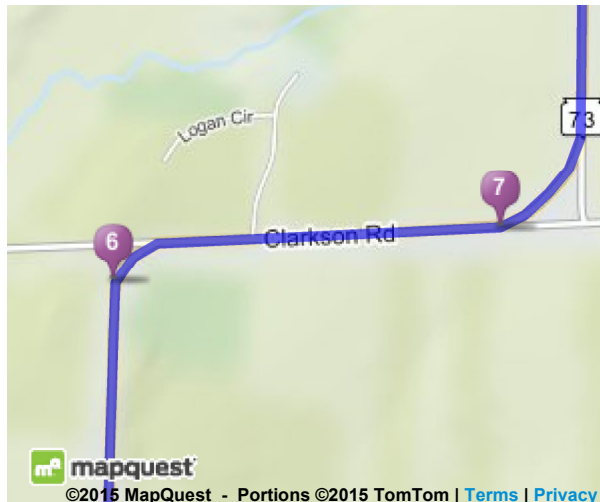
WI-73 is 0.7 miles past Converse Ave



7. Turn **slight left** onto **State Road 73 / WI-73**. Continue to follow **WI-73**. [Hide Map](#)

3.0 Mi

19.3 Mi Total



WI-73 is 0.2 miles past Stockwell Dr



8. Turn **slight right** onto **State Road 73 / WI-73**. [Hide Map](#)

5.4 Mi

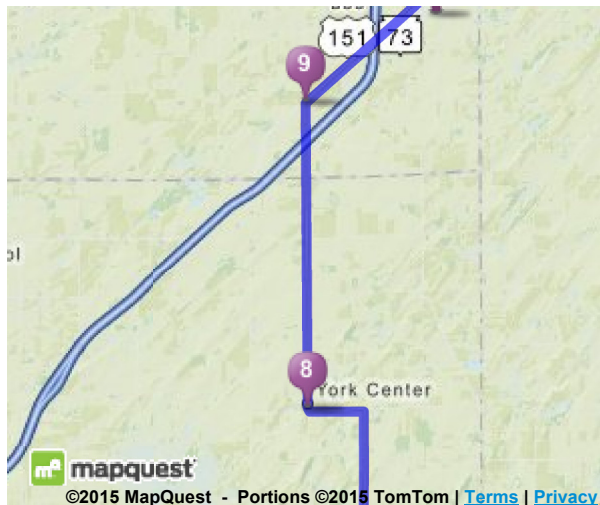
24.7 Mi Total



9. Turn **right** onto **WI-73 / State Road 73**. Continue to follow **WI-73**. [Hide Map](#)

3.1 Mi

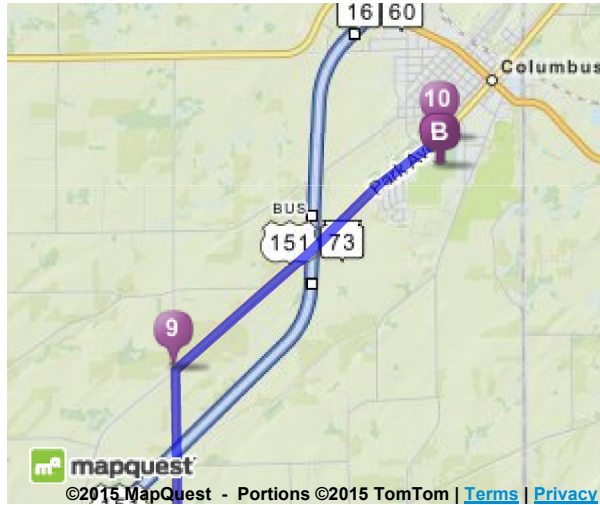
27.7 Mi Total



If you are on Schaefer Rd and reach Bristol Rd you've gone about 0.6 miles too far



10. **1049 PARK AVE** is on the **right**. [Hide Map](#)

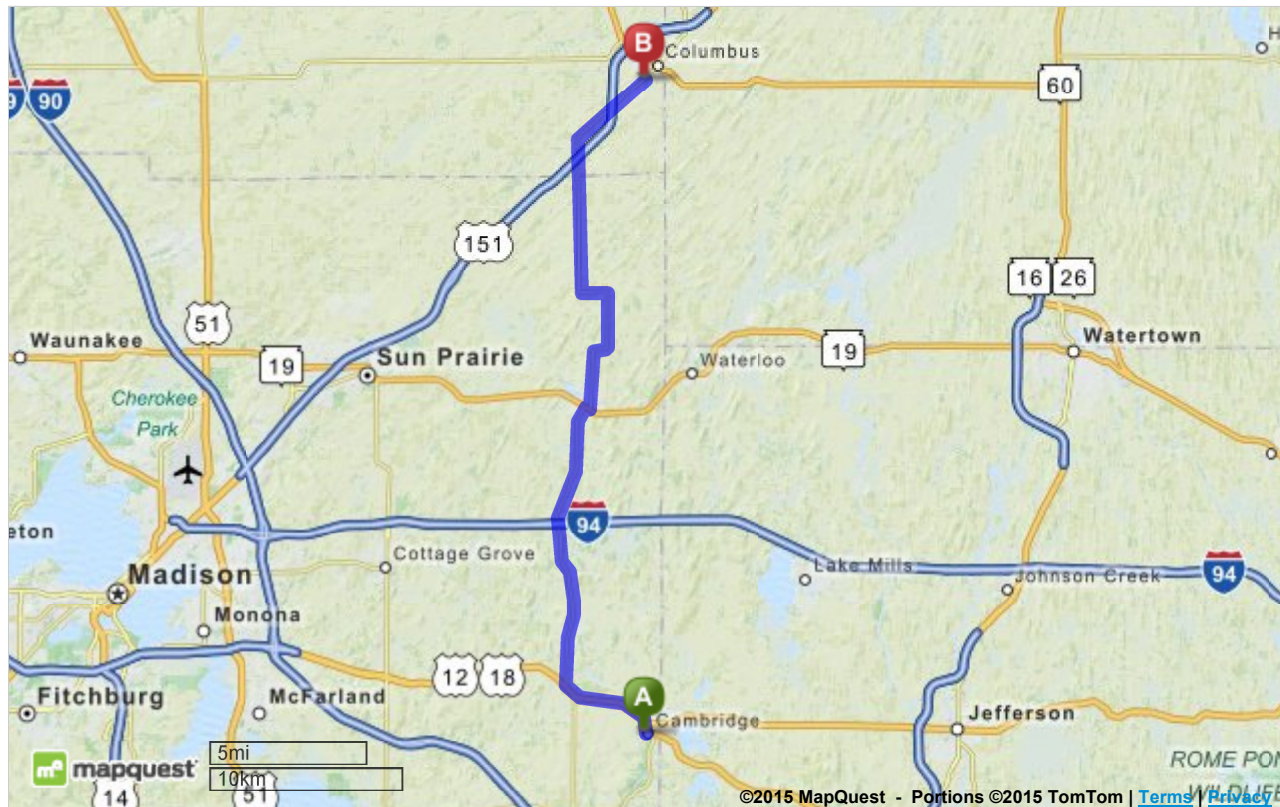


*Your destination is just past Ingalsbe St
If you reach Poet St you've gone a little too far*



1049 Park Ave, Columbus, WI 53925-1634

Total Travel Estimate: **27.72 miles - about 36 minutes**



©2015 MapQuest, Inc. Use of directions and maps is subject to the MapQuest Terms of Use. We make no guarantee of the accuracy of their content, road conditions or route usability. You assume all risk of use. [View Terms of Use](#)