



Trip to:

5103 Farwell St

Mc Farland, WI 53558-9216

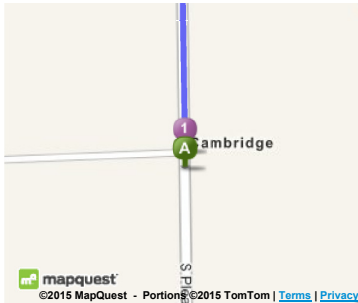
16.99 miles / 22 minutes

Notes

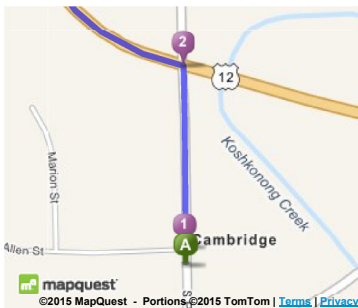
Cambridge, WI

Download
Free App

1. Start out going **north** on **S Pleasant St** toward **W Main St / US-12 E / US-12 W**. [Hide Map](#) **0.08 Mi**
0.08 Mi Total

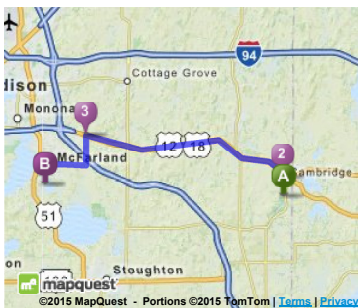


2. Take the **1st left** onto **N Main St / US-12 W**. Continue to follow **US-12 W**. [Hide Map](#) **12.5 Mi**
12.6 Mi Total



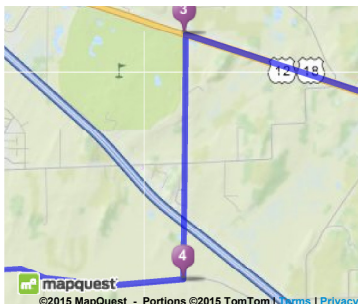
*Elegance & Design Studio is on the left
If you are on N Pleasant St and reach E Madison St you've gone about 0.1 miles too far*

3. Turn **left** onto **Brandt Rd / County Hwy-AB**. Continue to follow **County Hwy-AB**. [Hide Map](#) **1.8 Mi**
14.4 Mi Total

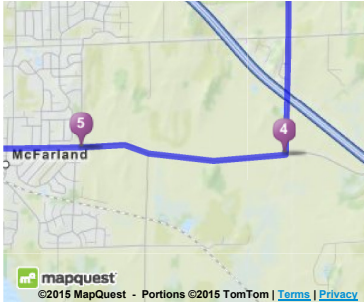


If you are on US Highway 12 and 18 and reach US Highway 12 and 18 you've gone about 0.7 miles too far

4. Turn **right** onto **County Highway MN / County Hwy-MN**. Continue to follow **County Hwy-MN**. [Hide Map](#) **1.5 Mi**
15.9 Mi Total

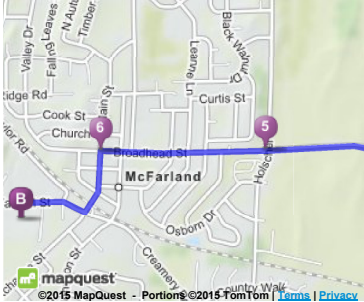


↑ 5. County Hwy-MN becomes **Broadhead St.** [Hide Map](#) 0.6 Mi
16.5 Mi Total



mapquest
©2015 MapQuest - Portions ©2015 TomTom | [Terms](#) | [Privacy](#)

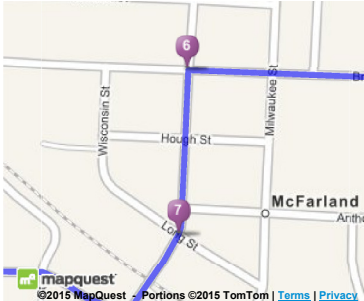
↩ 6. Turn **left** onto **Main St.** [Hide Map](#) 0.1 Mi
16.7 Mi Total



mapquest
©2015 MapQuest - Portions ©2015 TomTom | [Terms](#) | [Privacy](#)


Main St is just past Milwaukee St
If you reach Wisconsin St you've gone a little too far

↑ 7. Main St becomes **Exchange St.** [Hide Map](#) 0.09 Mi
16.8 Mi Total



mapquest
©2015 MapQuest - Portions ©2015 TomTom | [Terms](#) | [Privacy](#)

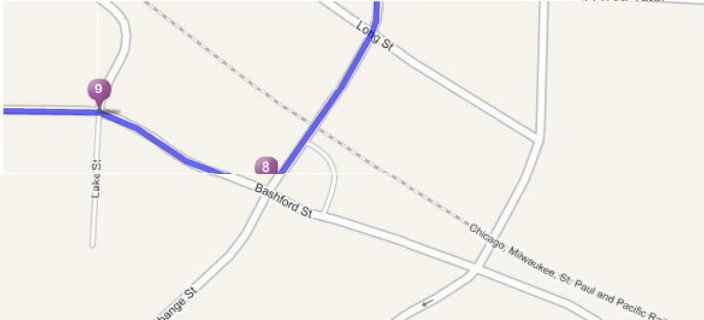
↪ 8. Turn **right** onto **Bashford St.** [Hide Map](#) 0.09 Mi
16.8 Mi Total



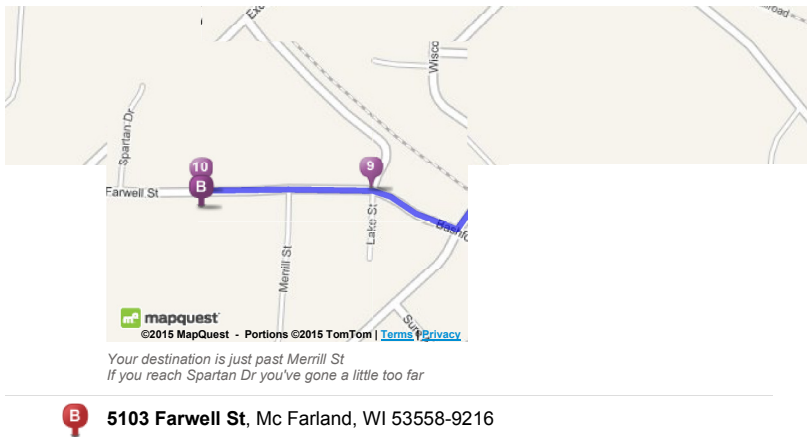
mapquest
©2015 MapQuest - Portions ©2015 TomTom | [Terms](#) | [Privacy](#)

If you reach Sure Ave you've gone a little too far

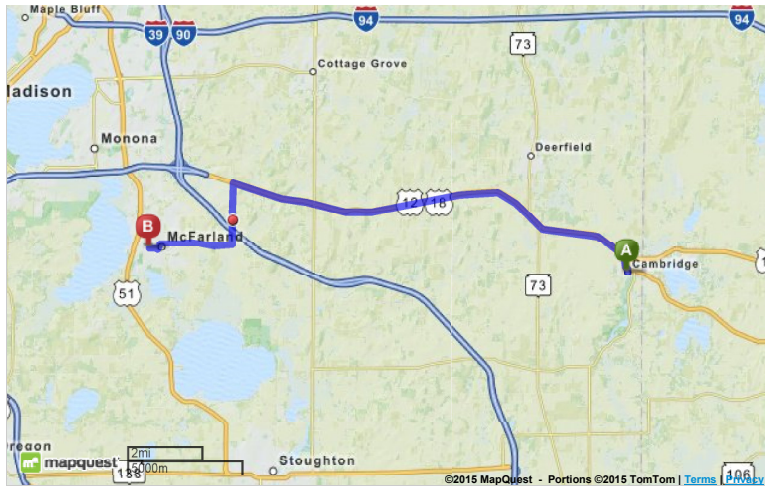
↑ 9. Bashford St becomes **Farwell St.** [Hide Map](#) 0.2 Mi
17.0 Mi Total



mapquest
©2015 MapQuest - Portions ©2015 TomTom | [Terms](#) | [Privacy](#)



Total Travel Estimate: **16.99 miles - about 22 minutes**



©2015 MapQuest, Inc. Use of directions and maps is subject to the MapQuest Terms of Use. We make no guarantee of the accuracy of their content, road conditions or route usability. You assume all risk of use. [View Terms of Use](#)